Tribute casque 13

Tribute

Viva fair folk, and their treasure keep
In marsh, hillside, and valley deep
Two circles three, dragon of the C
One Casque
Learned now from methods past
It's important to find all clues
Valkyrie's window with seven
It's down below
An emblem of B
Cross four spans
At the beginning and end
A man of adventure stands
Your way has a twin



Déplacement et mix d'un indice à l'autre

Move and mix from one clue to another

Bridge to Daniel Boone monument

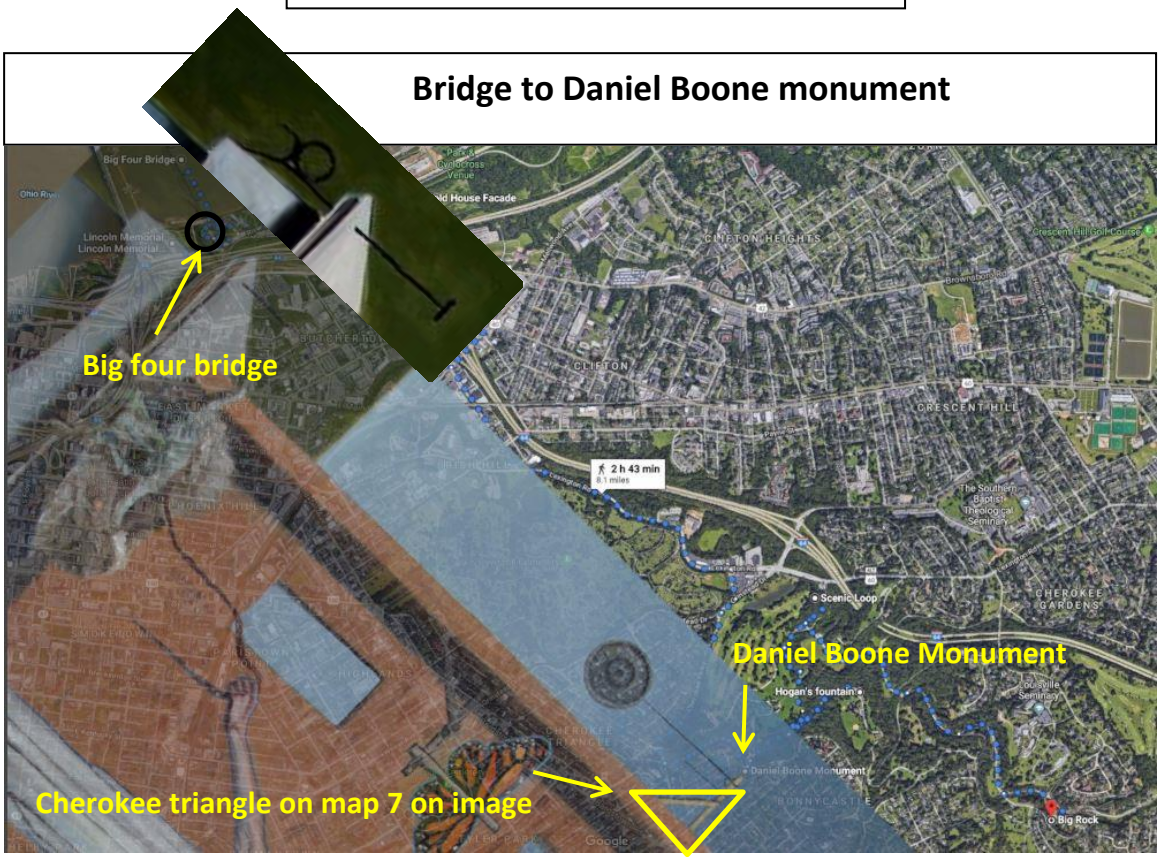

General zone search

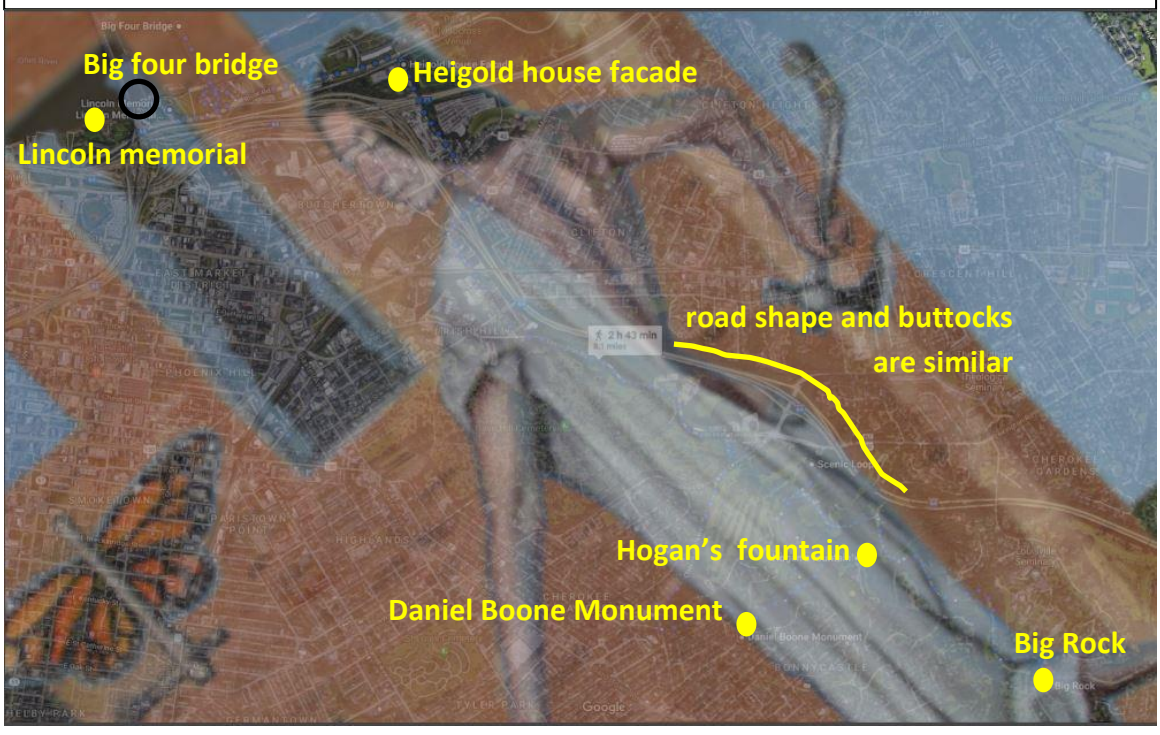

Daniel Boone monument to Hogan's fountain



Christensen fountain
Cherokee Park
Hogan's fountain
Daniel Boone Monument
Big Rock

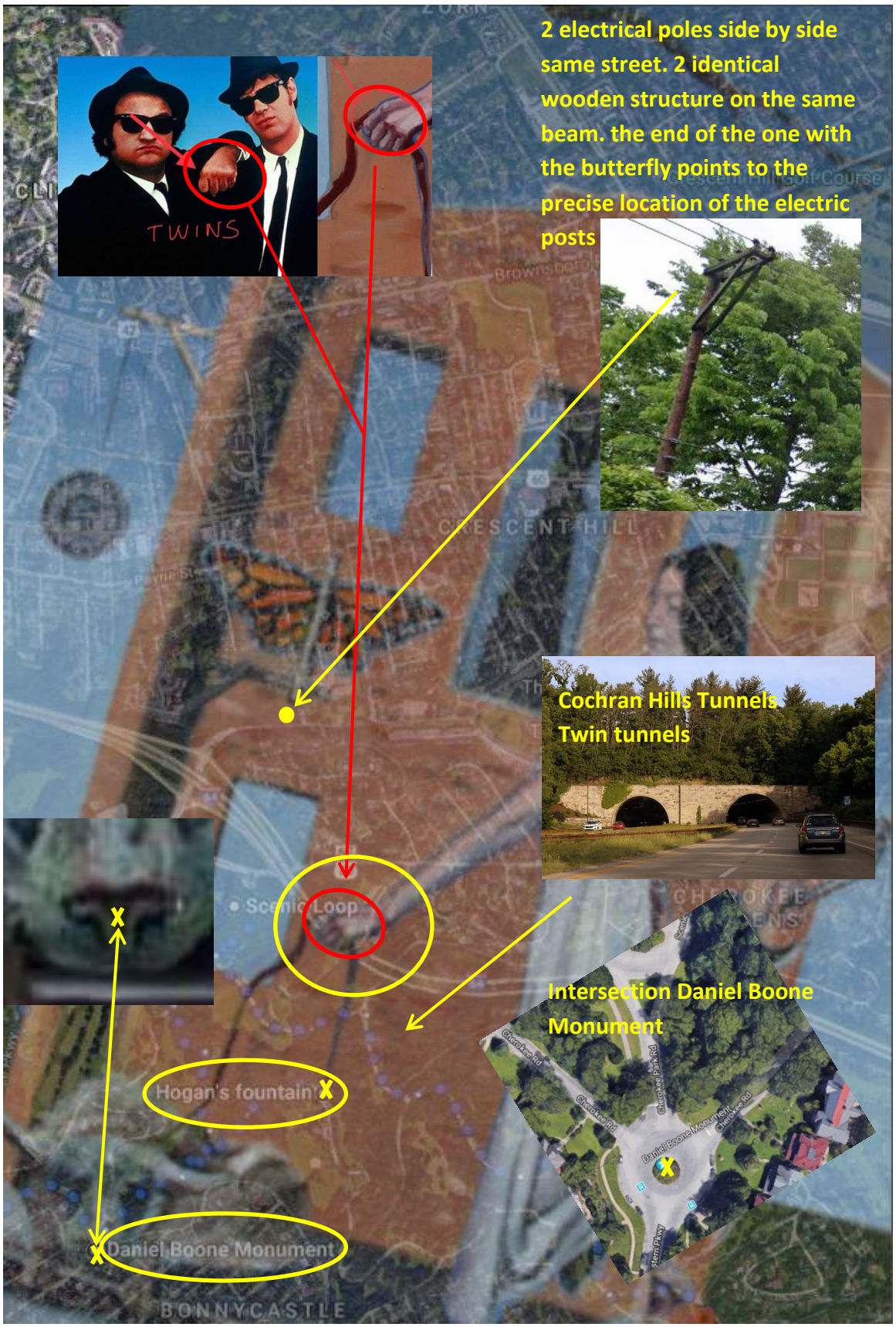
TWINS
2 electrical poles side by side same street. 2 identical wooden structure on the same beam. the end of the one with the butterfly points to the precise location of the electric posts
Cochran Hills Tunnels
Twin tunnels
Intersection Daniel Boone Monument
Hogan's fountain
Daniel Boone Monument
Scenic Loop
CRESCENT HILL
BONNYCASTLE

La page d'accueil de la société Wonderlin sur le Web est rose comme la pierre. La pierre arrive directement sur la carte google avec cette société. De plus, je trouve que la tourmaline et la merveilleuse s'expliquent de la même manière. Merveilleux lin = wonder lin

The home page of Wonderlin company on the web is pink like stone. The stone arrives directly on the google map with this company. In addition I find that tourmaline and wonderlin reason in the same way. Wonderful lin = wonder lin

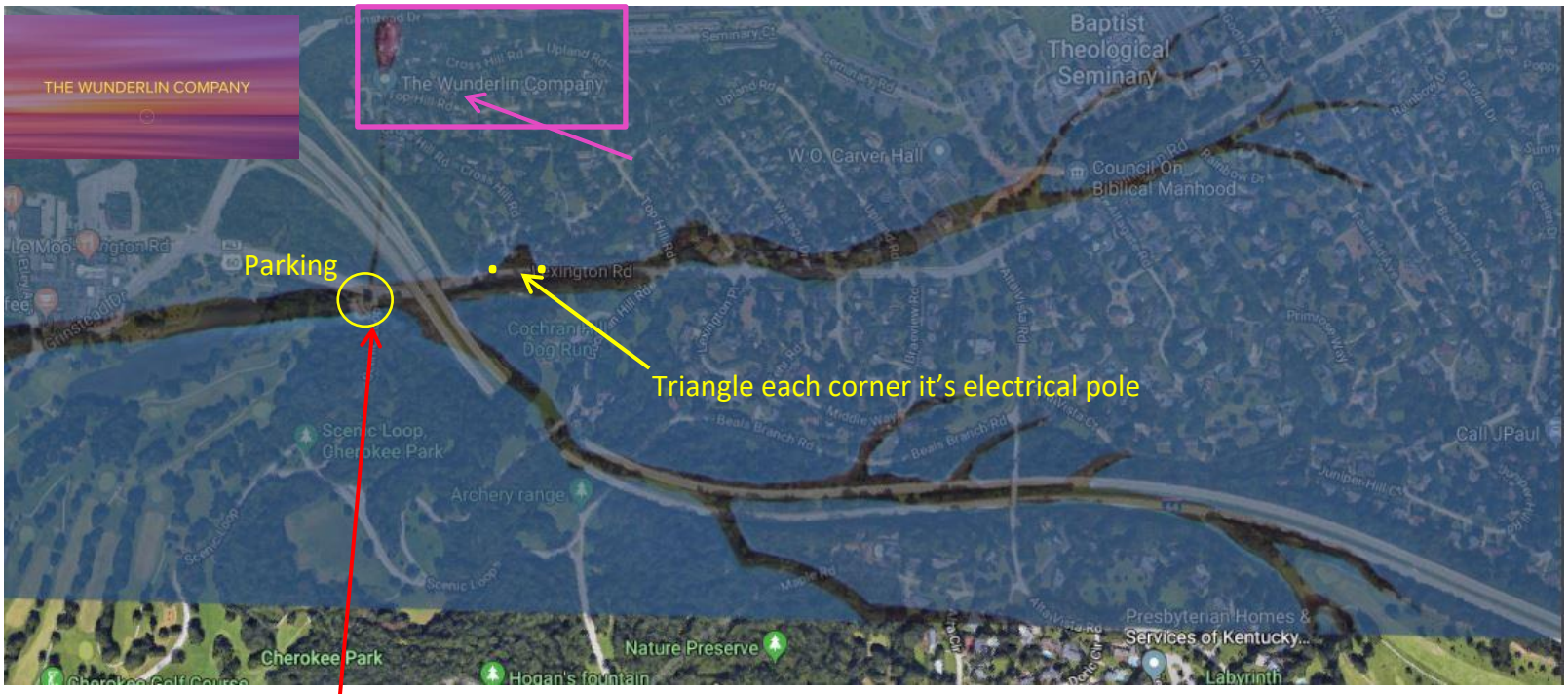

Le file de la bulles roses attachées à la branche donne un parking sur Lexington road. Place pour la boucle panoramique de la fontaine Christensen

The string of pink bubbles attached to the branch gives parking on Lexington road. Place for Christensen Fountain scenic loop

Nous repartons du stationnement cercle jaune et travaillons avec la roue. Il y a un boulon avec un point blanc et plusieurs côté. Ce boulon arrive directement sur le Pavillon de la fontaine Hogan's

We leave the yellow circle parking lot and work with the wheel. There is a bolt with a white dot and several sides. This bolt comes directly to the Pavilion of the Hogan's fountain

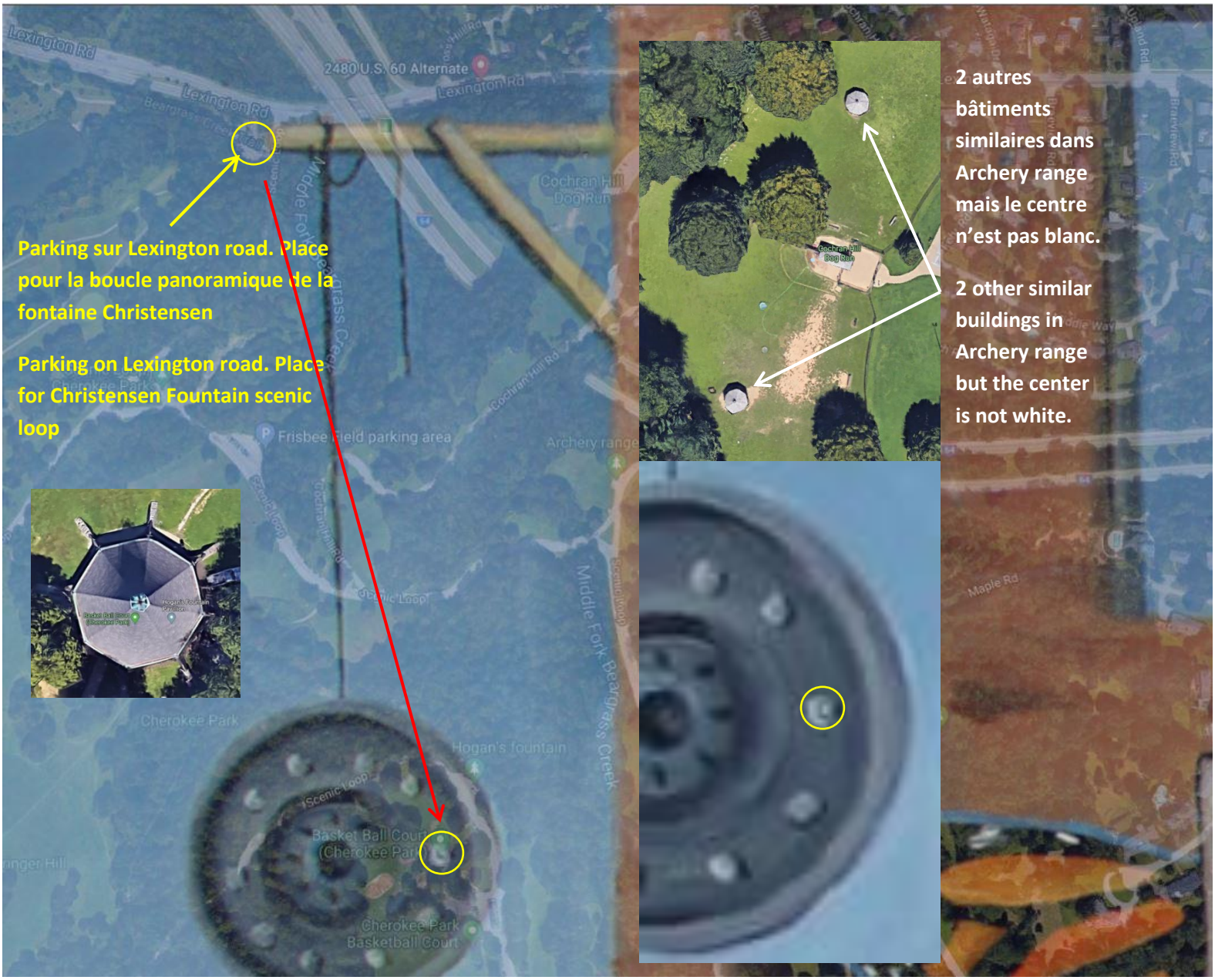



Pavillon Hogan's à la Fontaine
Hogan's avec Papillon

Hogan's pavillon to Hogan's fountain with butterfly



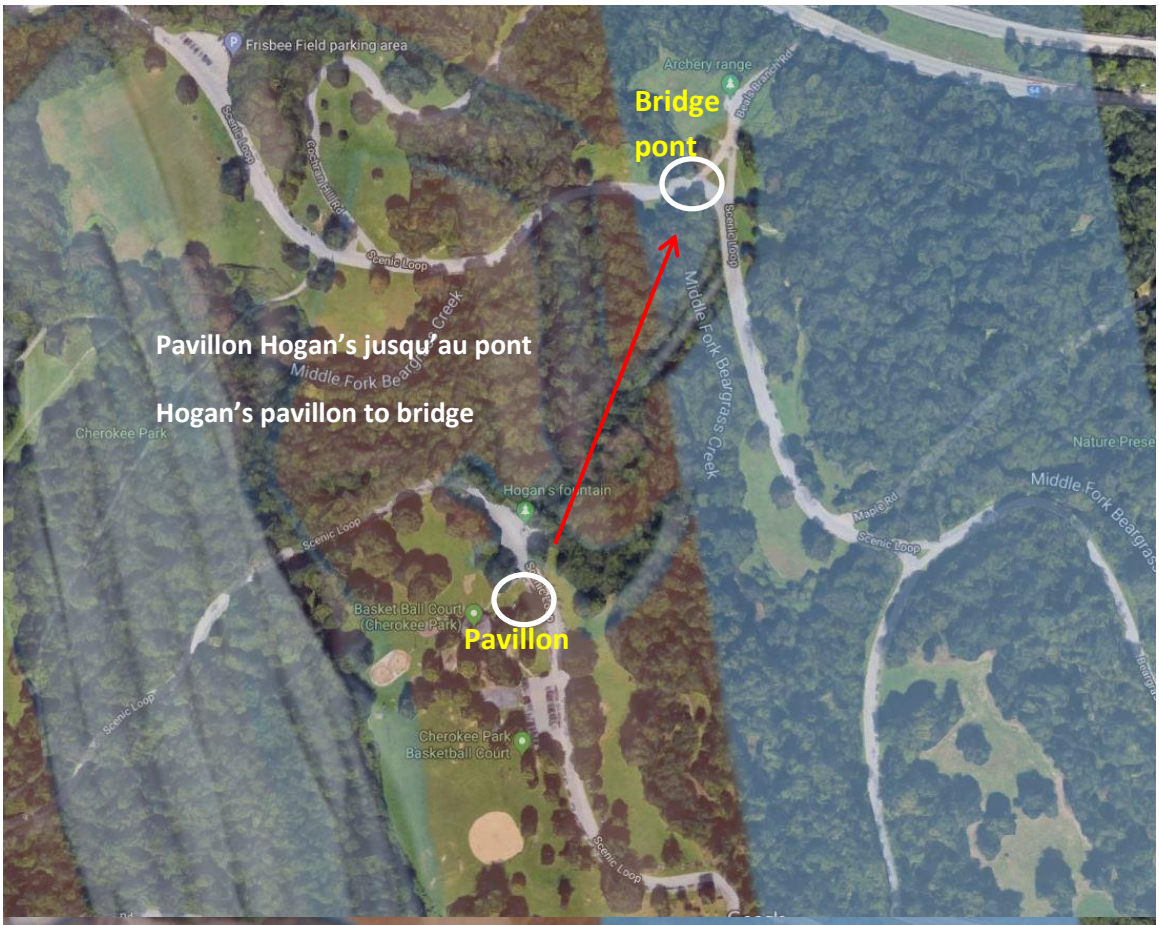



Forme similaire entre la poigné et la structure du pont.

Similar shape between the handle and the structure of the bridge.

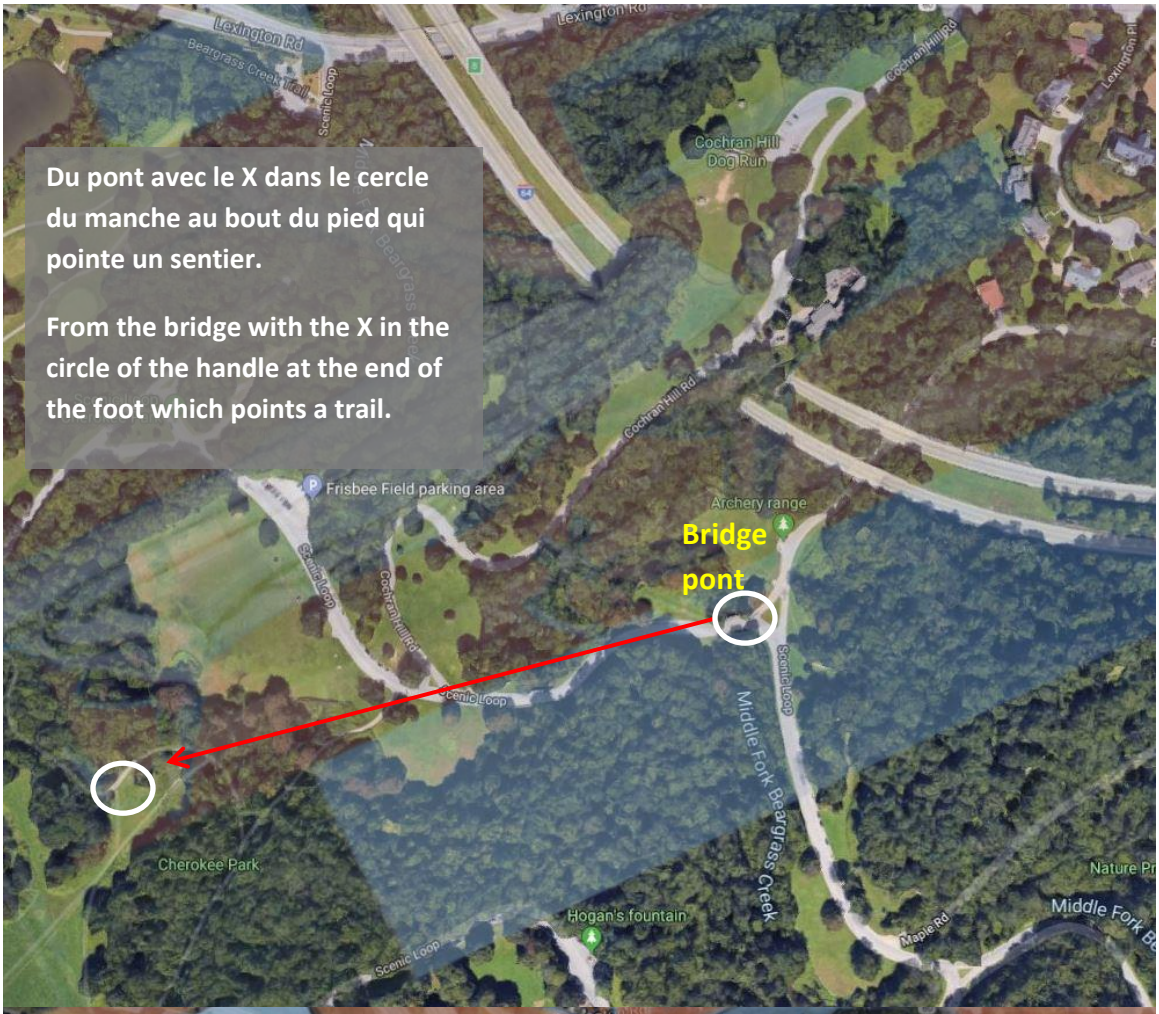
Du pont avec le X dans le cercle du manche au bout du pied qui pointe un sentier.
From the bridge with the X in the circle of the handle at the end of the foot which points a trail.
Lexington Rd
Beargrass Creek Trail
Scenic Loop
Cochran Hill Dog Run
Cochran Hill Rd
Frisbee Field parking area
Archery range
Bridge
pont
Middle Fork Beargrass Creek
Cherokee Park
Hogan's fountain
Maple Rd
Nature Pr
Middle Fork Be


Scenic Loop
Cherokee Park
Middle Fork Beargrass Creek
Cochran Hill Dog Run
Frisbee Field parking area
Archery range
Cherokee Park
Hogan's fountain
Maple Rd
Nature Pr
Middle Fork Be

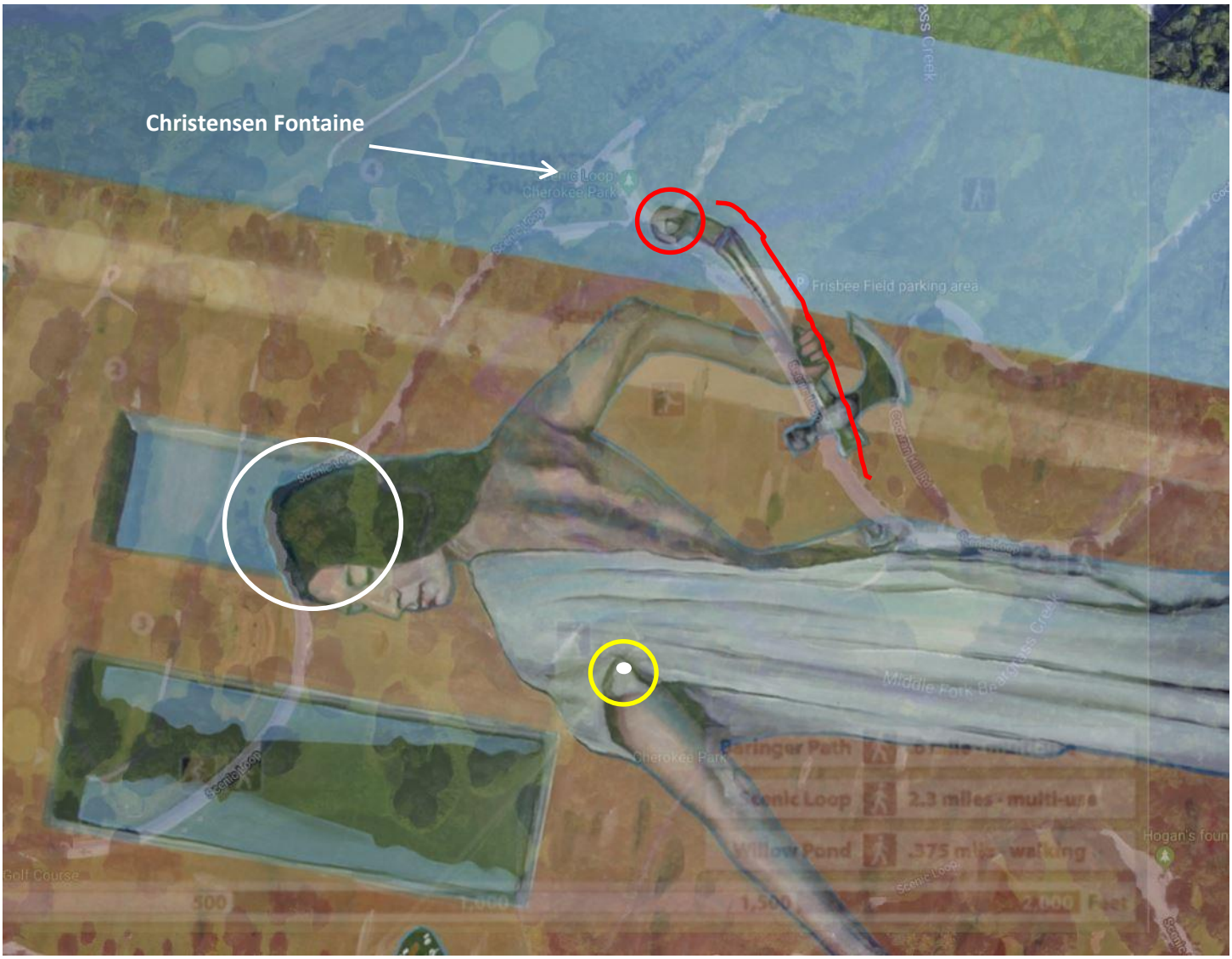

Tête dans la courbe. Triangle dans vêtement sur le bras pointe ou pointait le bout du pied. Le X de la hache pointe le prochain lieu, la hache au complet suit la forme du chemin.

Head in the curve. Triangle in clothing on the arm points or pointed the end of the foot. The X of the ax points to the next place, the entire ax follows the shape of the path.

Bout de la hache sur Christensen fontaine, creux dans le dos et les zones de végétations différentes à droite du triangle de la fourche sur le terrain, similaire a une des fenêtres de l'image. La ligne bleutée suit parfaitement le chemin et nous dirige vers la zone de végétation. La zone au bas du dos et début du vêtement en haut des fesses indique une zone incluant un point blanc dans une zone dégagé sur le terrain.

End of the ax on Christensen fountain, hollow in the back and areas of different vegetation to the right of the fork triangle on the ground, similar of one window on image Tribute. The bluish line follows the path perfectly and leads us to the vegetation area. The area at the bottom of the back and the beginning of the garment at the top of the buttocks indicates an area including a white dot in an open area on the ground.



Christensen F
Scenic Loop
Scenic Loop
Cherokee Park
Scenic Loop
Creux du dos détails
Hollow back details
Frisbee Field pa

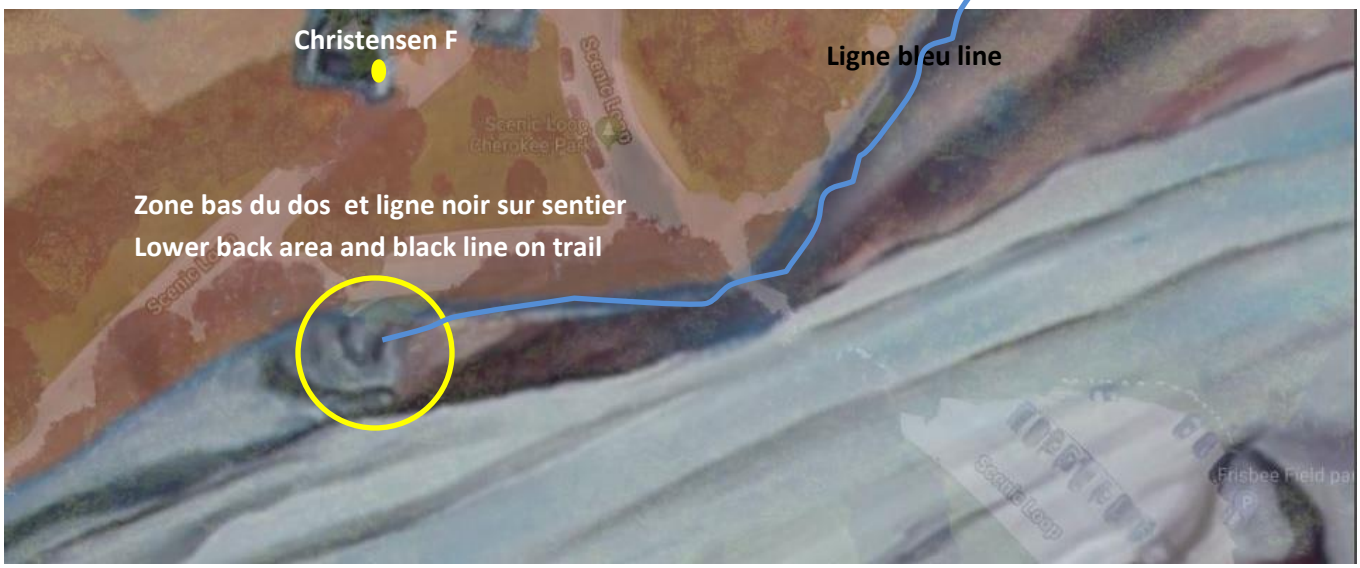
Christensen F
Ligne bleu line
Zone bas du dos et ligne noir sur sentier
Lower back area and black line on trail

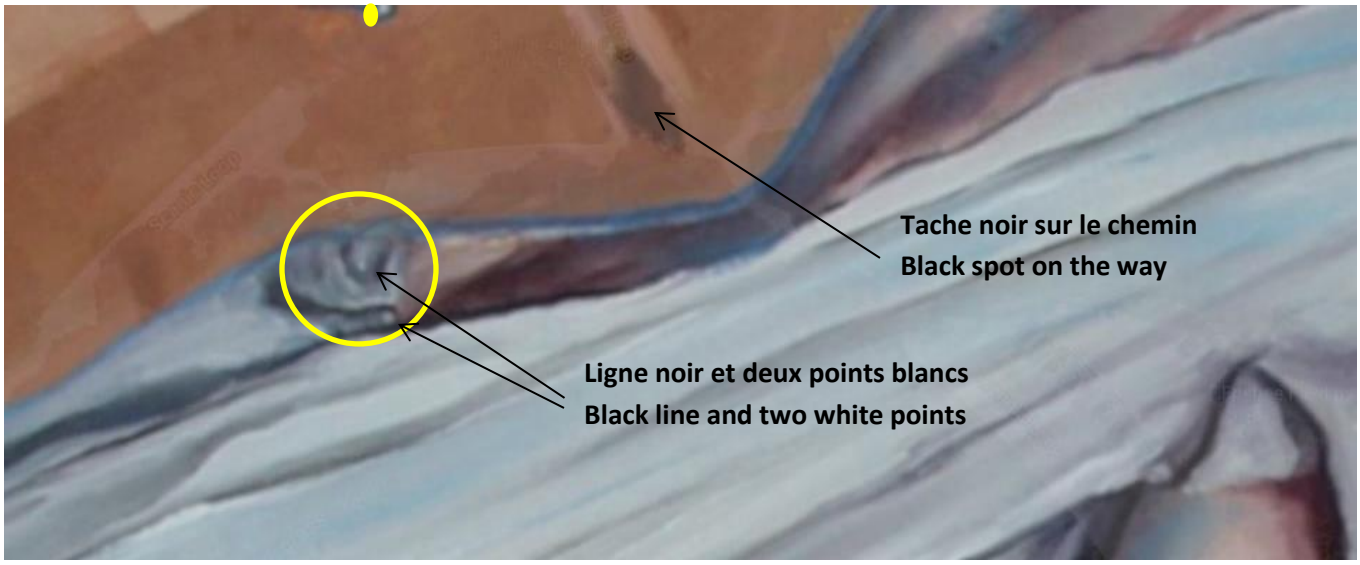
Tache noir sur le chemin
Black spot on the way
Ligne noir et deux points blancs
Black line and two white points

Centre de la Roue sur Christensen fontaine.

Pointe de la galerie longe le sentier et pointe un secteur.

Forme noir indique la place pour sonder le terrain et le trou.

Nous donne également notre premier angle avec le manche.

La limite ciel et terre pointe le gros arbre au milieu du triangle.

Center of the Wheel on Christensen fountain.

Gallery point runs along the path and points to an area

Black shape indicates the place to probe the ground and the hole. Also gives us our first angle with the handle.

The sky and earth limit points the large tree in the middle of the triangle.







Mixe de deux indices dans l'image et des 2 points blancs avec triangle noir au-dessus du pied.
Mix of two clues in the image and 2 white dots with black triangle above the foot.

Zone de recherche


Scenic Loop
Scenic Loop
Frisbee Field pa


Scenic Loop
Scenic Loop
Frisbee Field pl

Scenic Loop
Frisbee Field pa
P

Scenic Loop
Scenic Loop
Frisbee Field pa
Beargrass Creek

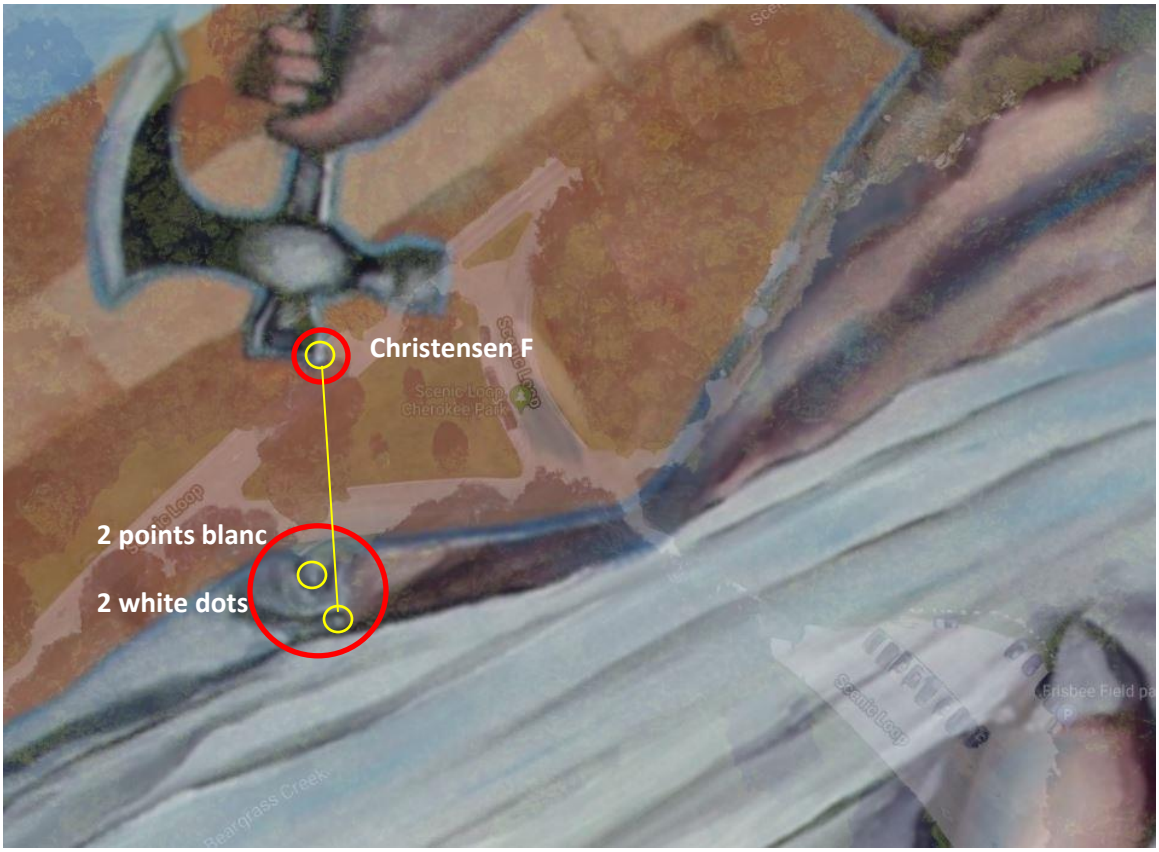
Christensen F
2 points blanc
2 white dots
Scenic Loop
Cherokee Park
Frisbee Field pa
Beargrass Creek

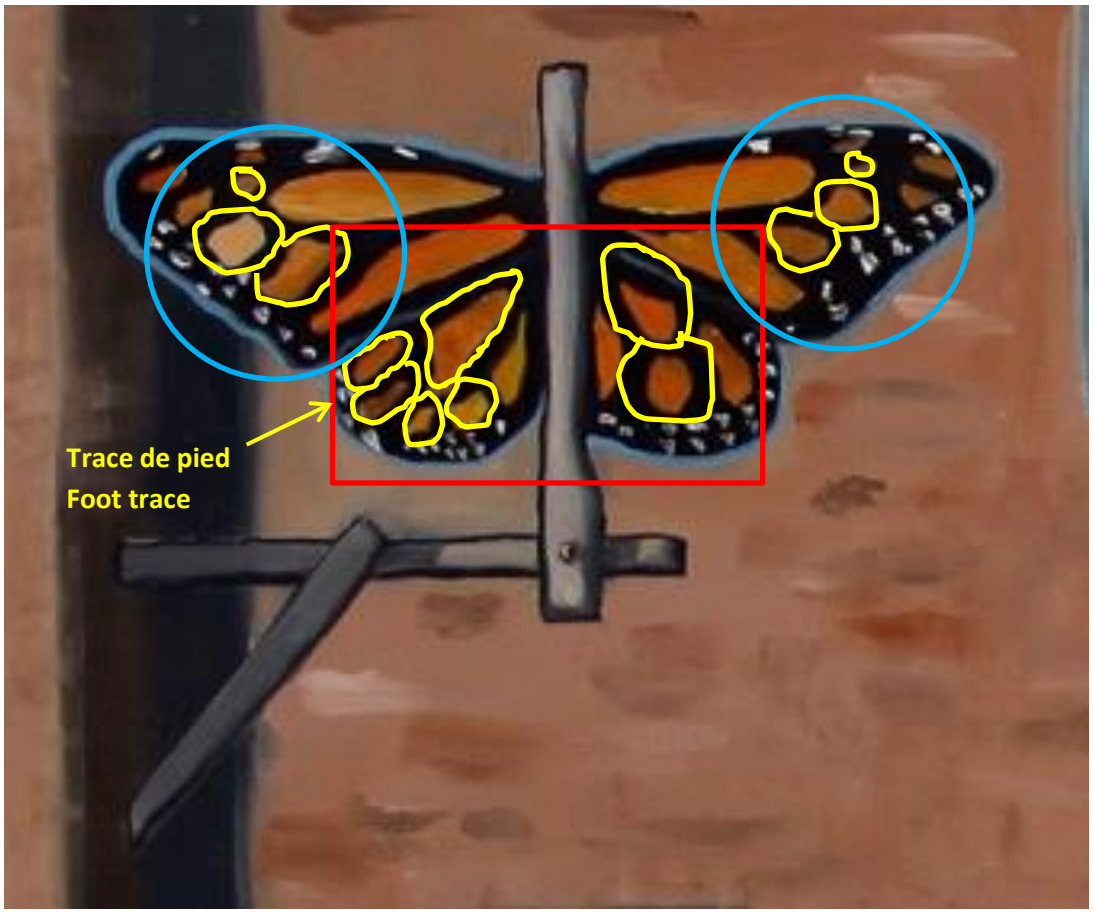

Possibilité selon analyse des autres indices que cela soit 8° ou 80°

Plus probable que cela soit 8 degré car on arrive à la pierre du centre de la fontaine Christensen

Pour le nombre de pas c'est 8 = 24 pieds ce qui arrive très bien avec les autres marques.

Azimut de 162 degré si 8 degré d'écart ou azimut de 160 degré si 80 degré

Possibility according to analysis of other indices whether it is 8o or 80o

More likely to be 8 degrees as you reach the center stone of the Christensen fountain

For the number of steps it is 8 = 24 feet which happens very well with the other brands.

Azimuth of 162 degrees if 8 degree deviation or azimuth of 160 degrees if 80 degree

Milieu de la Christensen fontaine
Middle of Christensen fountain
Scenic Loop
Scenic Loop
Scenic Loop, Cherokee Park
Scenic Loop
Scenic Loop
Avec l'aide du papillon
With the help of the butterfly
La longue partie de bois peut faire aussi référence au gros arbre au bord du triangle.
The long part of wood can also refer to the large tree at the edge of the triangle

Scenic Loop
Scenic Loop
Scenic Loop
Scenic Loop
Middle Fork Beargrass Creek

La silhouette est similaire. Le poteau de bois central avec le bouton rond et le pilier central de la fontaine avec le trou rond dans le haut sont très similaire. La base du poteau de bois arrive avec la base du monument et arrive en même temps sur le trou du pilier central. La largeur du bâton de bois à la base arrive aussi parfaitement au centre des 6 ronds sur la pierre.

The silhouette is similar. The central wooden post with the round button and the central pillar of the fountain with the round hole at the top are very similar. The base of the wooden post arrives with the base of the monument and arrives at the same time on the hole of the central pillar. The width of the wooden stick at the base also arrives perfectly at the center of the 6 circles on the stone.




Scenic Loop
Scenic Loop
Frisbee Field pa
Beargrass Creek

Scenic Loop
Scenic Loop
Frisbee Field pa
Beargrass Creek

Scenic Loop
Scenic Loop
Frisbee Field pa
Beargrass Creek


Scenic Loop
Scenic Loop
Frisbee Field pa
Beargrass Creek


Scenic Loop
Scenic Loop
Frisbee Field pa

Sentier sur sentier triangle et point blanc

Scenic Loop
Scenic Loop
Scenic Loop
Cherokee Park
Scenic Loop
Scenic Loop
Middle Fork Beargrass Creek


Scenic Loop
Scenic Loop
Scenic Loop
Scenic Loop, Cherokee Park
Scenic Loop
Scenic Loop
7.33 m


5.63 m
Scenic Loop
Scenic Loop
40.00 m
Scenic Loop, Cherokee Park
Scenic Loop
Scenic Loop
20.00 m


Scenic Loop
Scenic Loop
Scenic Loop
Measure distance
Click on the map to add to your path
Total distance: 50.71 m (166.37 ft)

Scenic Loop
Scenic Loop
Scenic Loop
Scenic Loop

Endroit pour creuser dans ce secteur.
Dig spot around this area

Arbre en avant de la fontaine Christensen
170 ou 172 degré en partant du centre de la fontaine

Arbre en avant de la fontaine
Christensen. In front Christensen
fountain.

Tribute

Zodiac signe Bélier

Zodiac sign Aries



Daniel Boone monument


Lexington Rd
Cochran Hill Dog Run
Scenic Loop Cherokee Park
Archery range
Maple Rd
Nature Preserve
Cherokee Park
Hogan's fountain
Cherokee Golf Course
Barringer Hill
Cherokee Park Basketball Court
Tennis Courts In Cherokee Park
Chauffers' Rest Tennis Courts
Barret Hill Rd
Daniel Boone Monument
Google

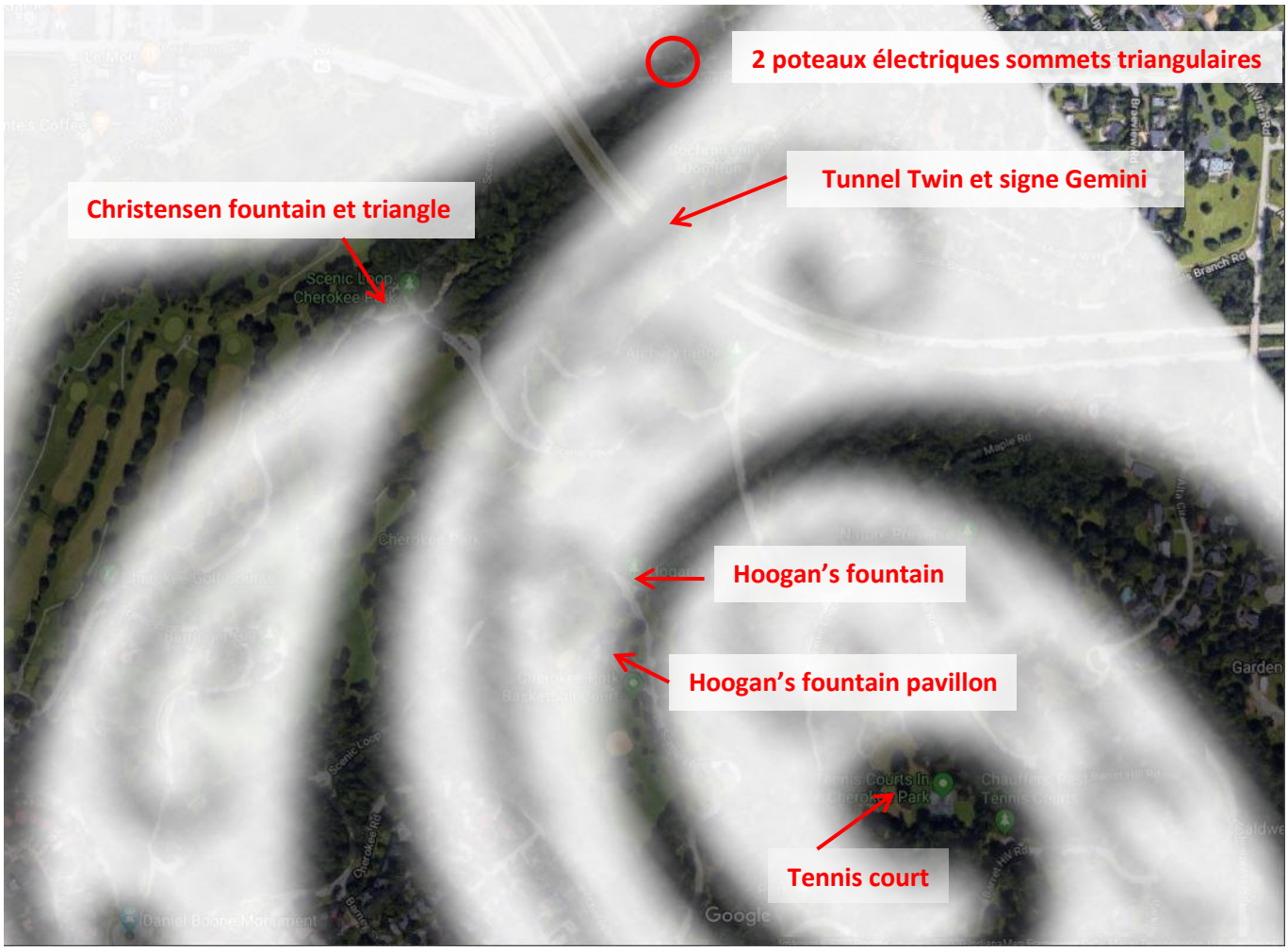
2 poteaux électriques sommets triangulaires
Tunnel Twin et signe Gemini
Christensen fountain et triangle
Hoogan's fountain
Hoogan's fountain pavillon
Tennis court
Google

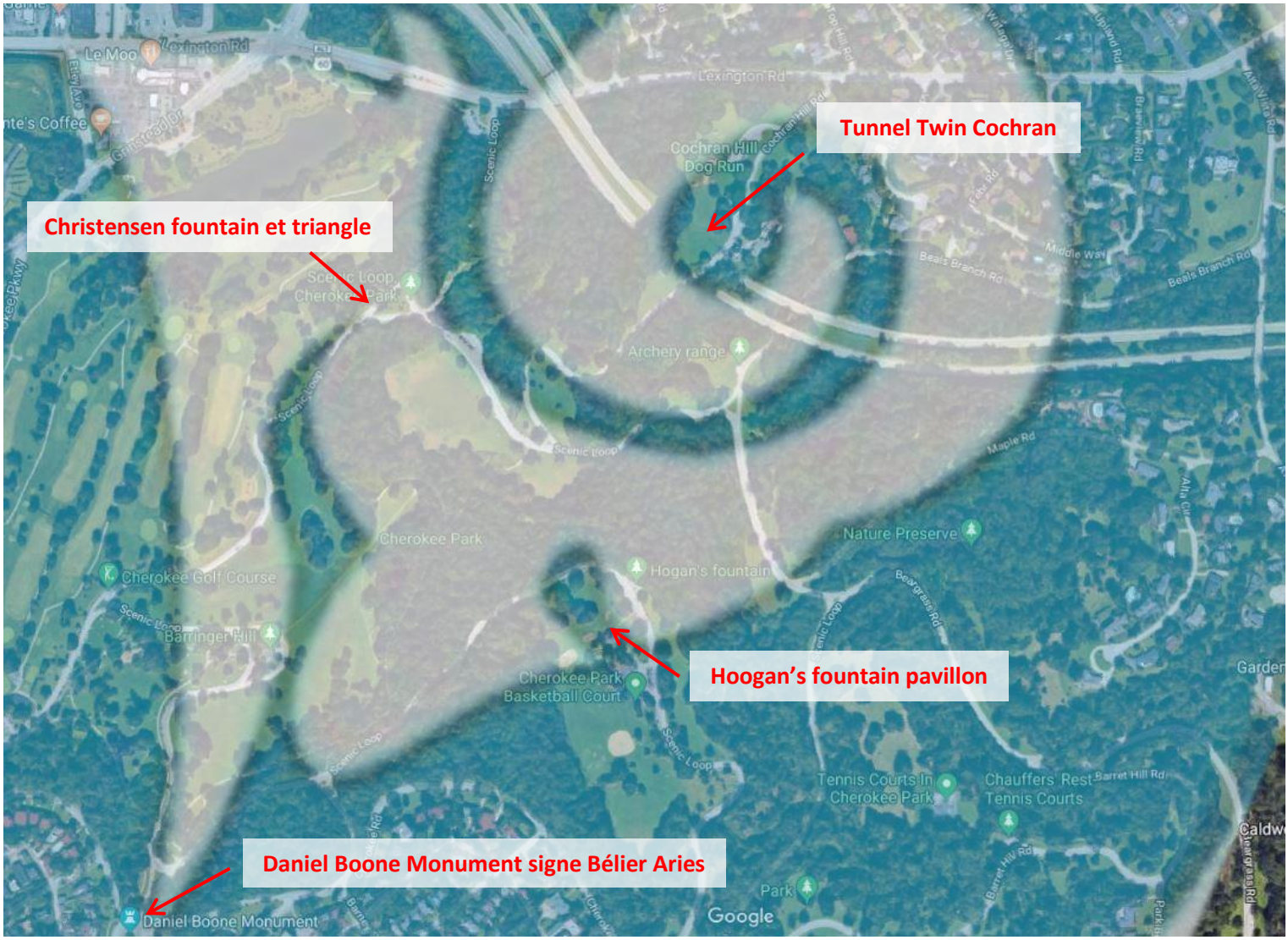
Tunnel Twin Cochran
Christensen fountain et triangle
Hoogan's fountain pavillon
Daniel Boone Monument signe Bélier Aries
Lexington Rd
Cochran Hill Dog Run
Archery range
Cherokee Park
Nature Preserve
Hogan's fountain
Cherokee Golf Course
Barringer Hill
Cherokee Park Basketball Court
Tennis Courts In Cherokee Park
Chauffers' Rest Tennis Courts
Daniel Boone Monument
Google

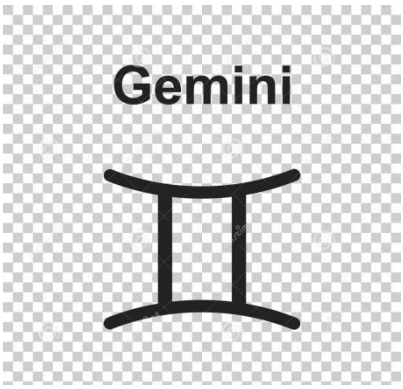

Zodiac signe Gémeau

Zodiac sign Gemini

= twin



12 signes zodiac + la terre = 13
Et tout cela formant un cercle. Si on prend on considération que les 12 autres ont rapport avec les signes du zodiac il est possible que cela soit pour le 13ième. Il se positionne bien en 2 partie en pointant les indices sur le terrain

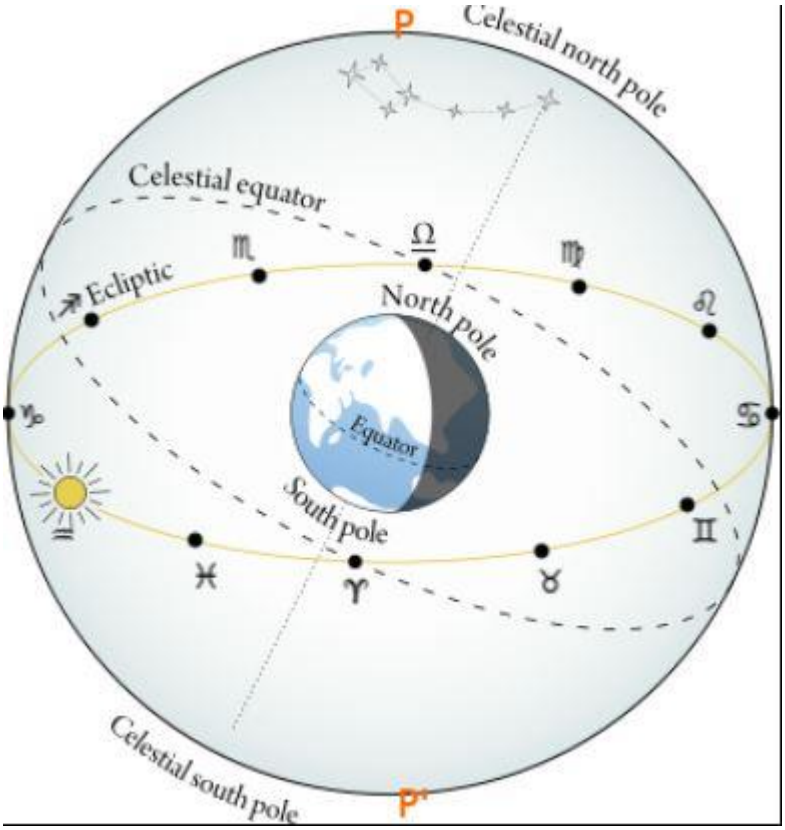

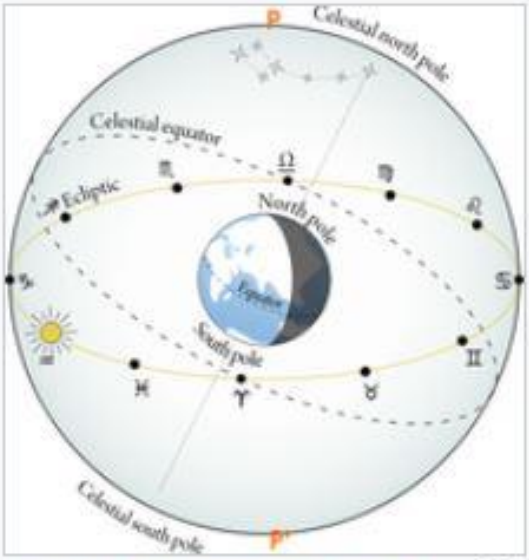

Les symboles des signes du zodiaque représentés sur le cercle (jaune) de l'écliptique. Le point vernal (qui est le point de départ) est l'une des deux intersections entre l'écliptique et l'équateur céleste.

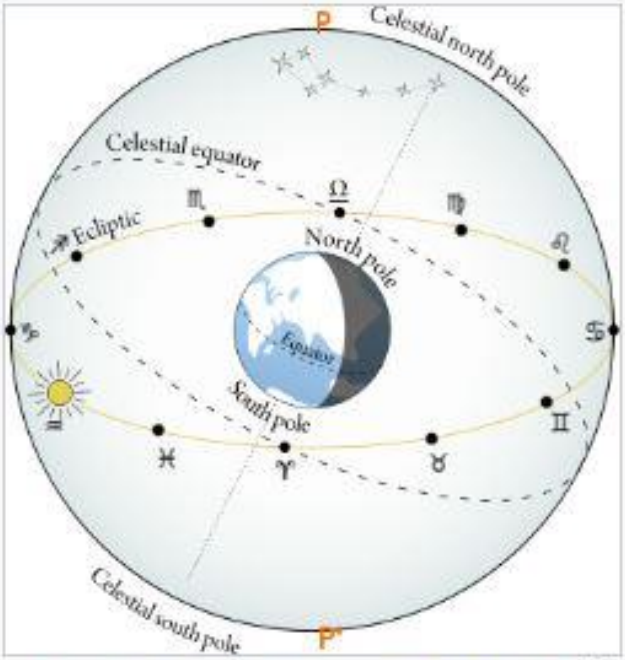

The twelve ecliptic signs. Each dot marks the start of a sign and they are separated by 30°. The intersection of the celestial equator and the ecliptic define the equinoctial points: First Point of Aries (♈) and First Point of Libra (♎). The great circle containing the celestial poles and the ecliptic poles (P and P'), intersect the ecliptic at 0° Cancer (♋) and 0° Capricorn (♑). In this illustration, the Sun is schematically positioned at the start of Aquarius (♒).

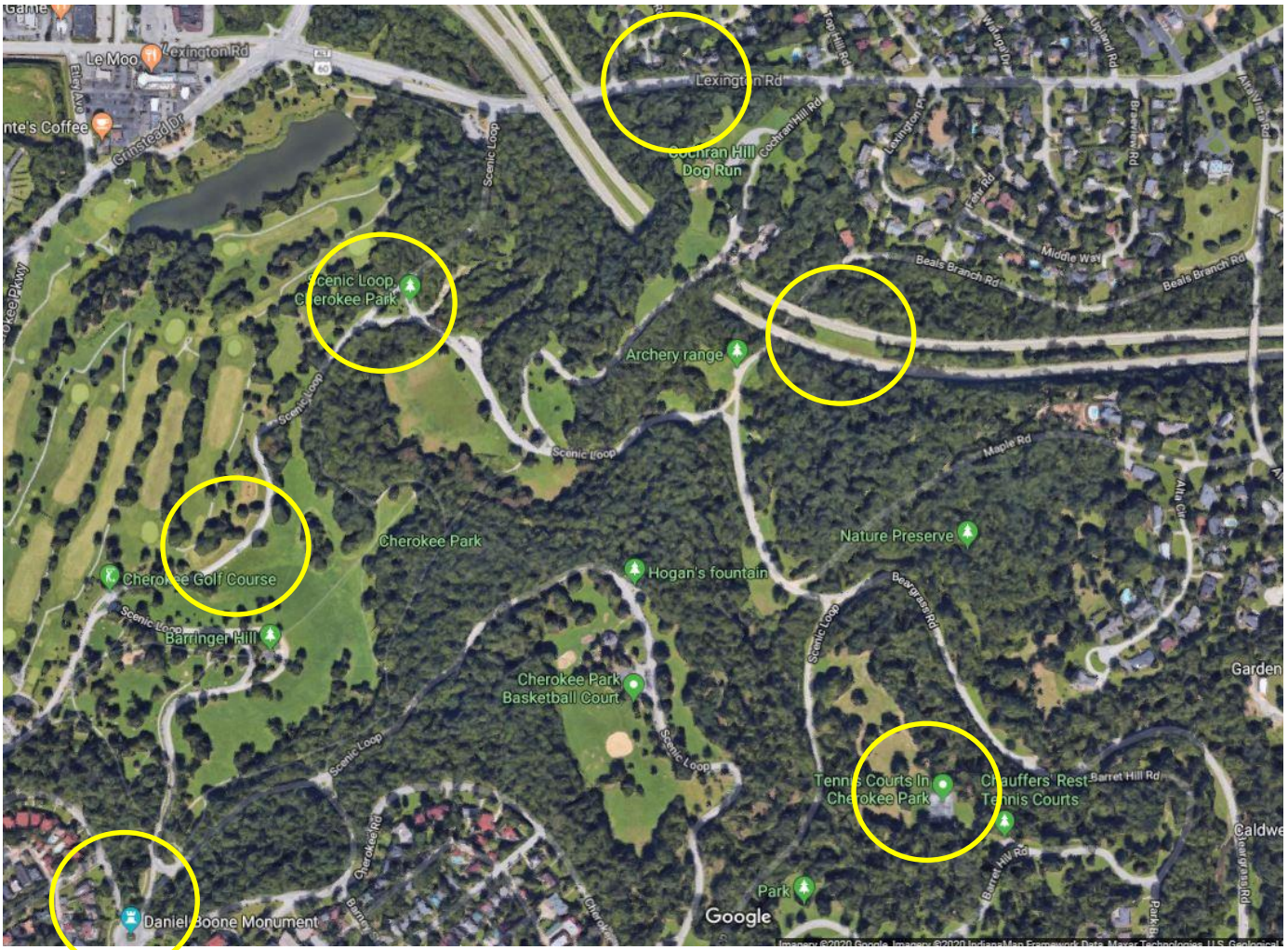

Le soleil pointe le triangle en avant de la Christensen fontaine. Même que 2 rayons pointent les coins. Lieu ou selon moi est le trésor

2 poteaux électriques sommets triangulaires

Route 4 voies

Museau de l'animal
tique au signe zodiac
t forme du chemin

Chemin





Daniel Boone Monument signe Bélier Aries

Tennis court

Lexington Rd
Cochran Hill Dog Run
Scenic Loop Cherokee Park
Archery range
Cherokee Park
Hogan's fountain
Nature Preserve
Cherokee Golf Course
Barringer Hill
Cherokee Park Basketball Court
Tennis Courts In Cherokee Park
Chauffers' Rest Tennis Courts
Daniel Boone Monument
Google

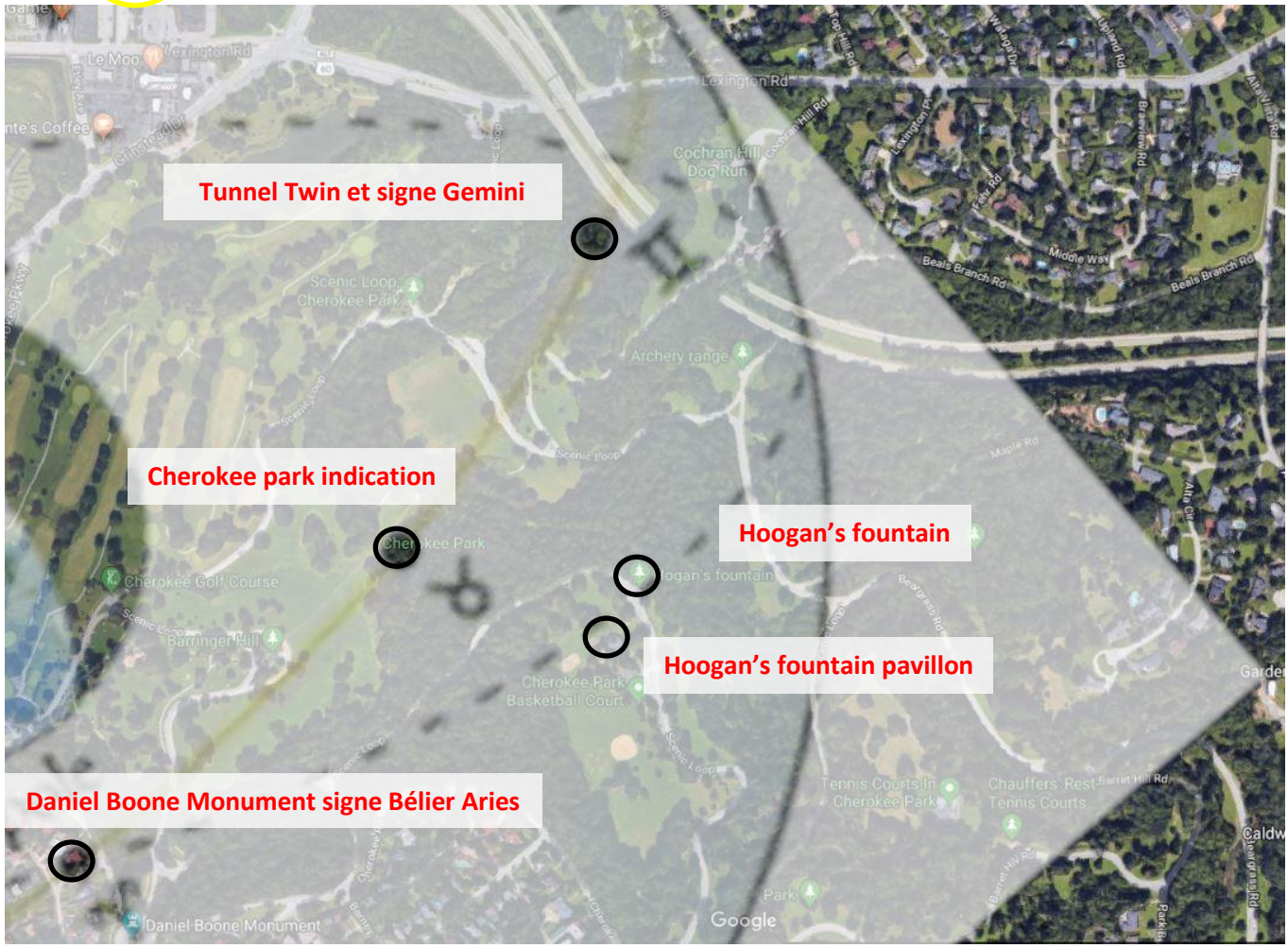
Tunnel Twin et signe Gemini
Cherokee park indication
Hoogan's fountain
Hoogan's fountain pavillon
Daniel Boone Monument signe Bélier Aries
Lexington Rd
Cochran Hill Dog Run
Archery range
Cherokee Golf Course
Barringer Hill
Tennis Courts In Cherokee Park
Chauffers' Rest Tennis Courts
Daniel Boone Monument
Google

Ou les lignes de dessin coupent il y a une indice. Point départ Daniel Boone.

2 poteaux électriques sommets triangulaires

Christensen fountain et triangle

Twin tunnel Cochran

4 tracks

Bridge archery park

Hoogan's fountain pavillon

Daniel Boone Monument signe Bélier Aries

Valkyrie
WAY

Valkyrie

Cherokee chief warrior on horse

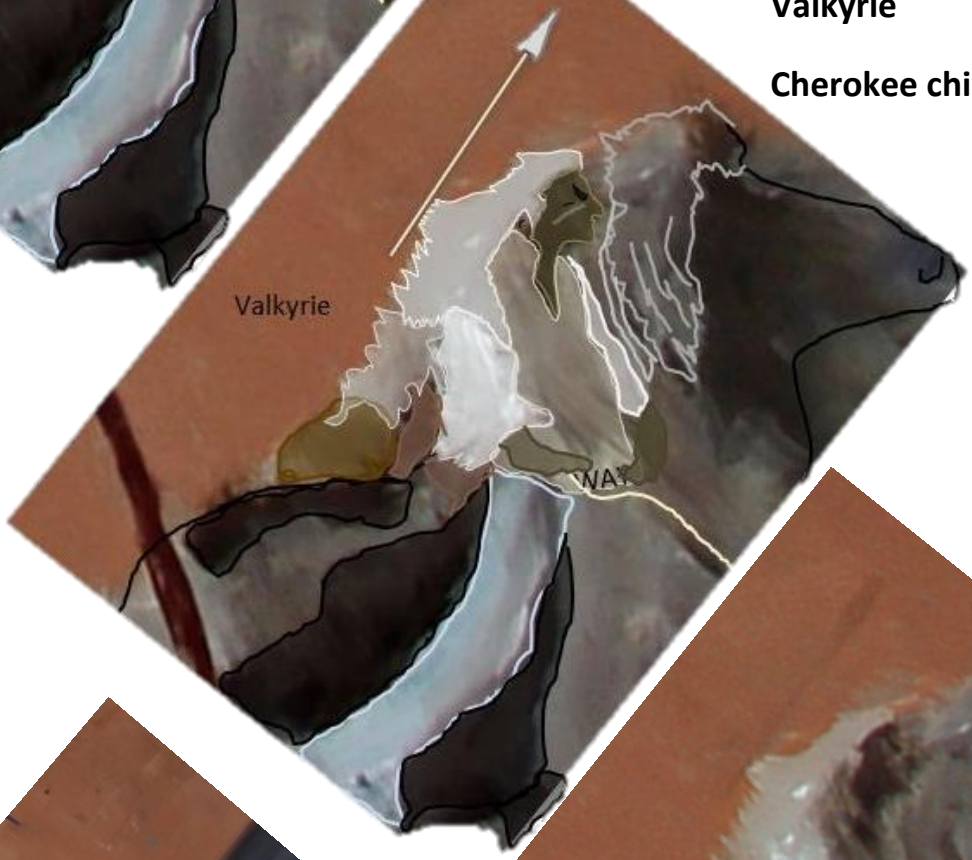

Valkyrie

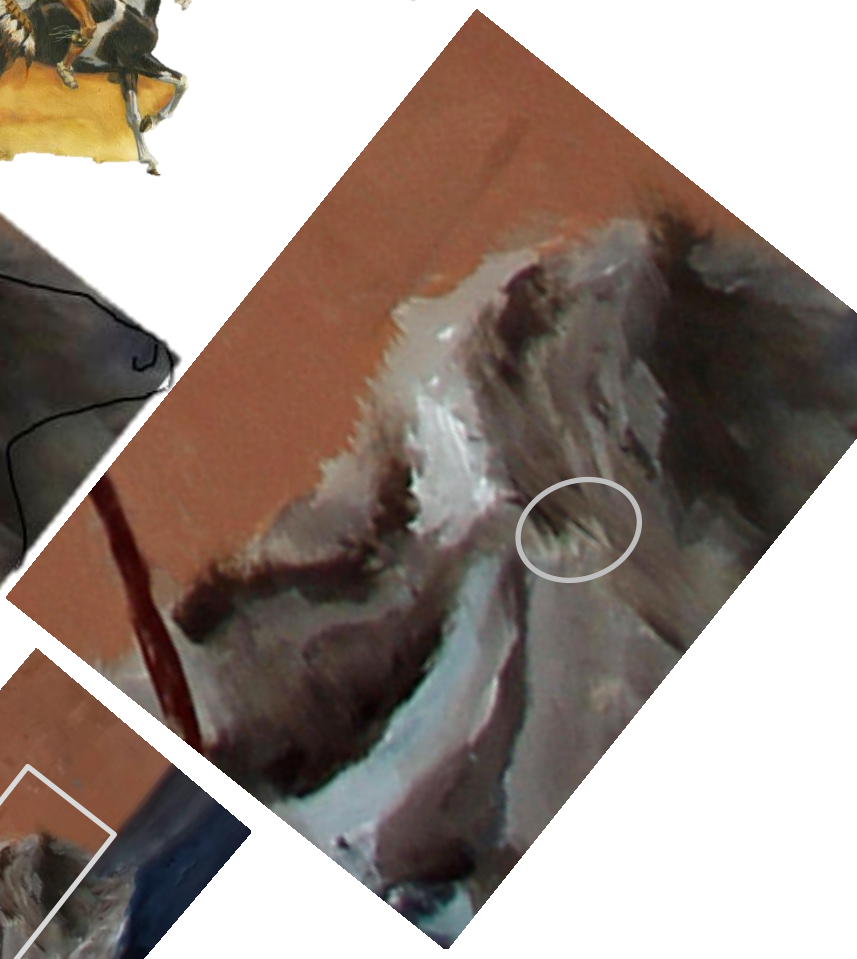

Valkyrie

Cherokee chief warrior on horse

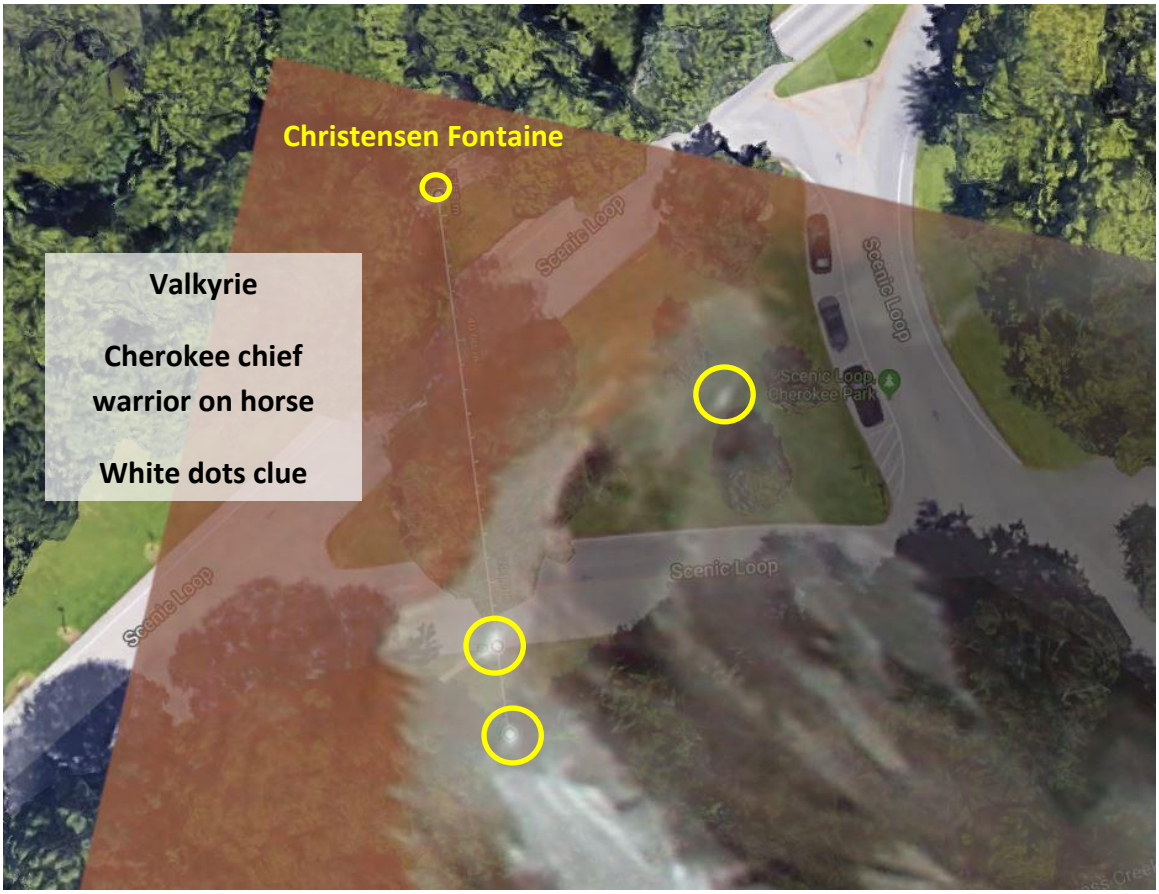
Christensen Fontaine
Valkyrie
Cherokee chief warrior on horse
White dots clue
Scenic Loop
Scenic Loop
Scenic Loop
Scenic Loop

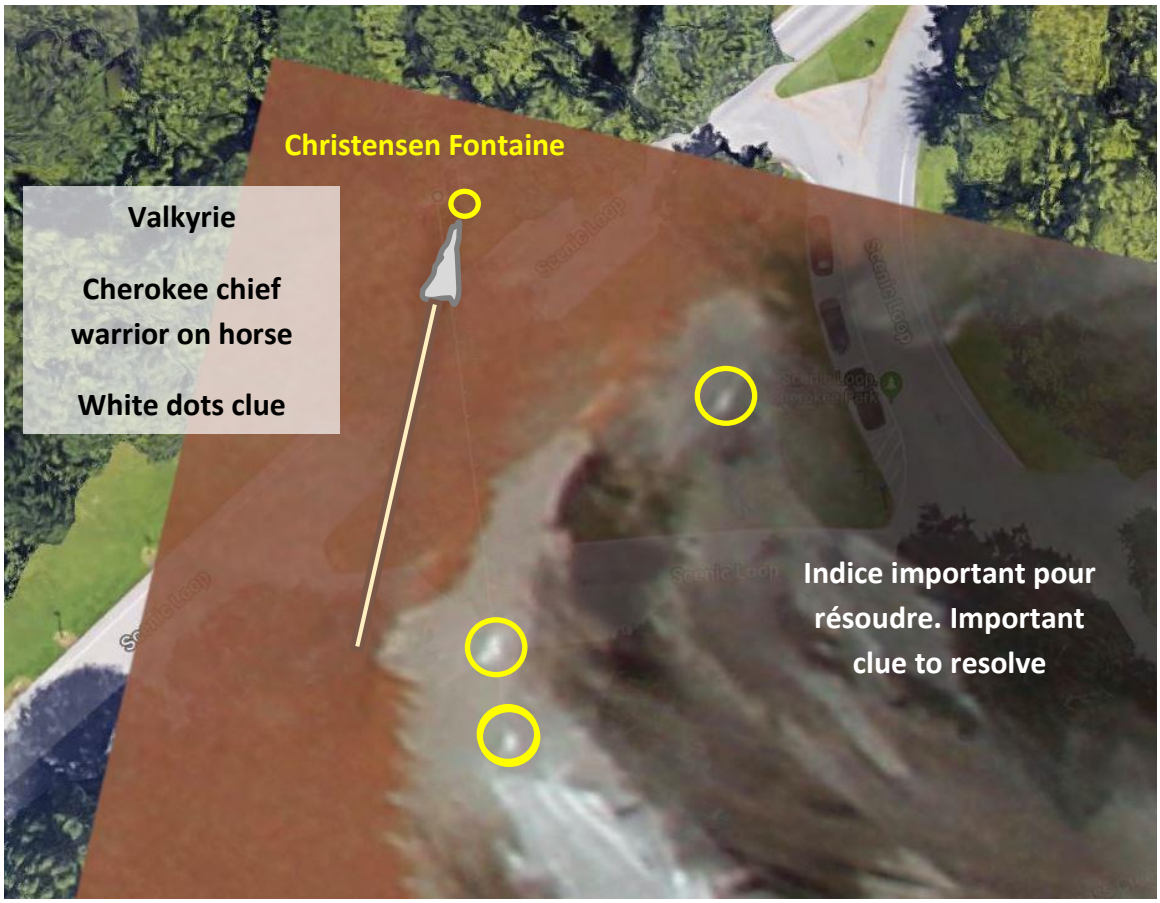
Christensen Fontaine
Valkyrie
Cherokee chief warrior on horse
White dots clue
Indice important pour résoudre. Important clue to resolve
Scenic Loop
Scenic Loop
Scenic Loop

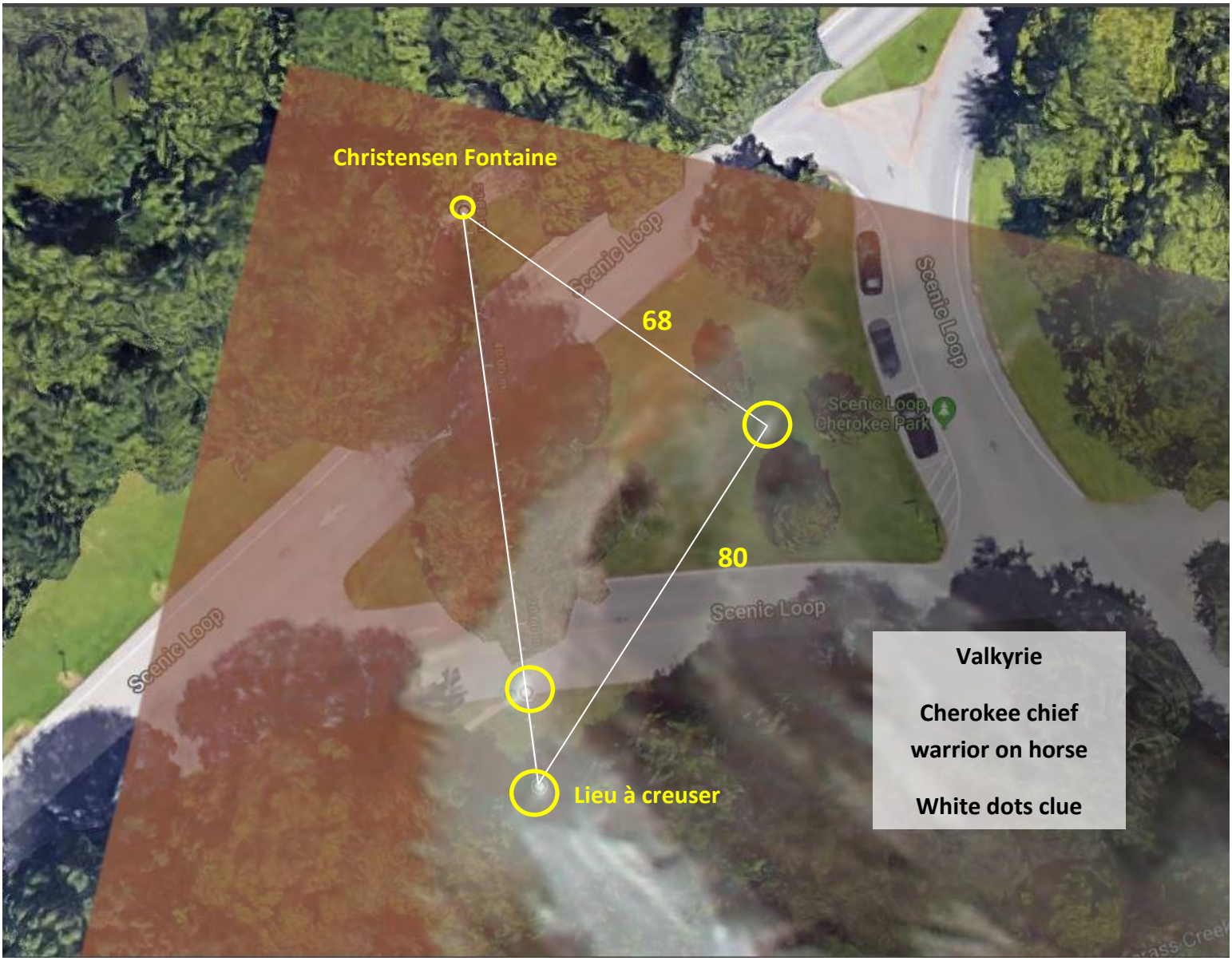
Christensen Fontaine
68
80
Scenic Loop
Scenic Loop
Scenic Loop
Scenic Loop
Cherokee Park
Lieu à creuser
Valkyrie
Cherokee chief warrior on horse
White dots clue

Christensen Fontaine
68
Pointe le gros arbre
80
Lieu à creuser
Pointe le bord du chemin

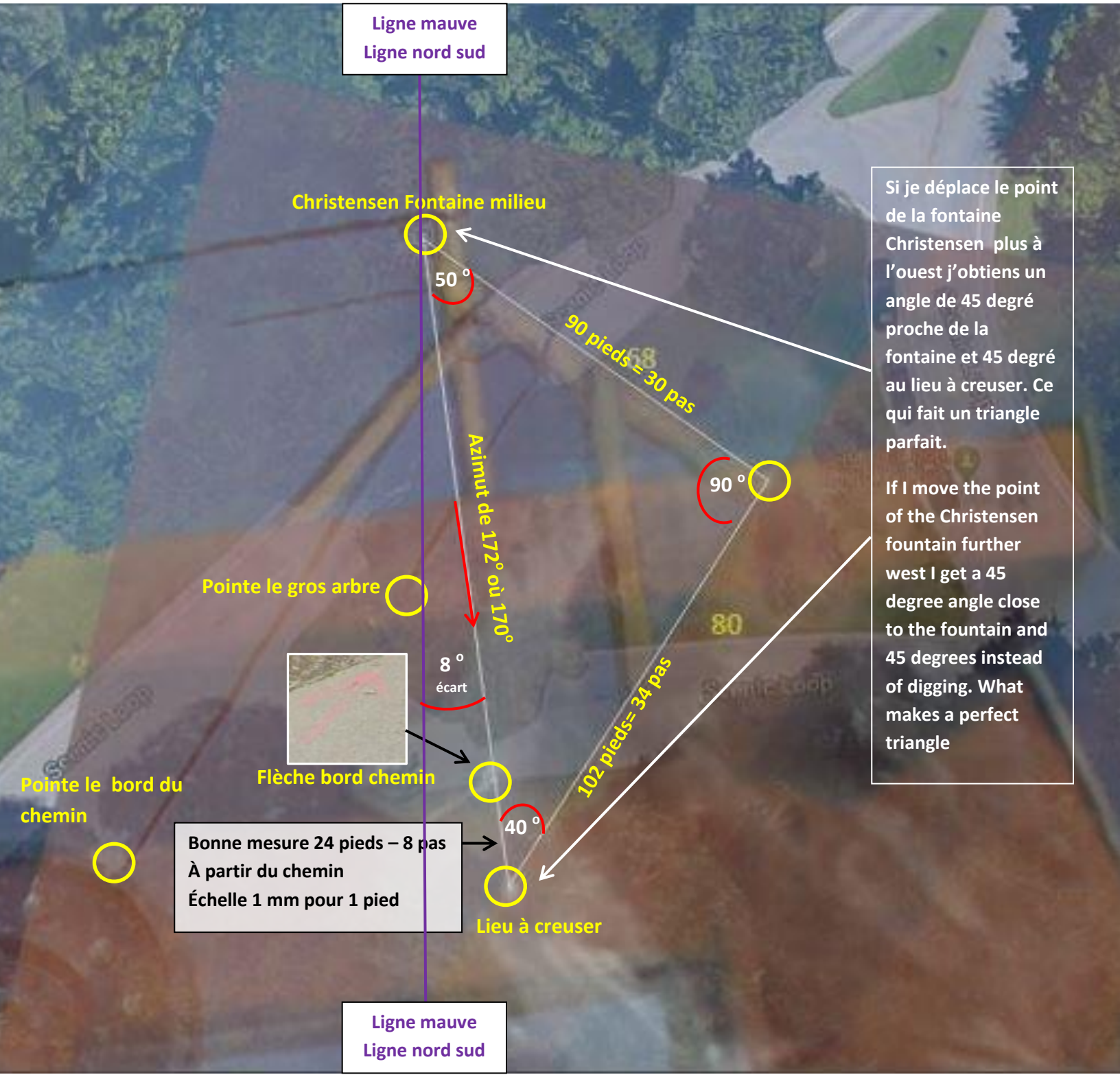
Ligne mauve
Ligne nord sud
Christensen Fontaine milieu
50 °
90 pieds = 30 pas
Azimut de 172° où 170°
90 °
Pointe le gros arbre
8 °
écart
Flèche bord chemin
Pointe le bord du chemin
40 °
102 pieds= 34 pas
Bonne mesure 24 pieds – 8 pas
À partir du chemin
Échelle 1 mm pour 1 pied
Lieu à creuser
Ligne mauve
Ligne nord sud
Si je déplace le point de la fontaine Christensen plus à l'ouest j'obtiens un angle de 45 degré proche de la fontaine et 45 degré au lieu à creuser. Ce qui fait un triangle parfait.
If I move the point of the Christensen fountain further west I get a 45 degree angle close to the fountain and 45 degrees instead of digging. What makes a perfect triangle

Christensen Fontaine
68
80
Lieu à creuser

Christensen Fontaine
Lieu à creuser

44 pas possible entre
fontaine et la flèche au sol
à l'entrée du sentier???
Ou le chiffre 8???
68
80
Scenic Loop
De la flèche entrée du
sentier au point de creusage
il y a 8 pas = 24 pieds

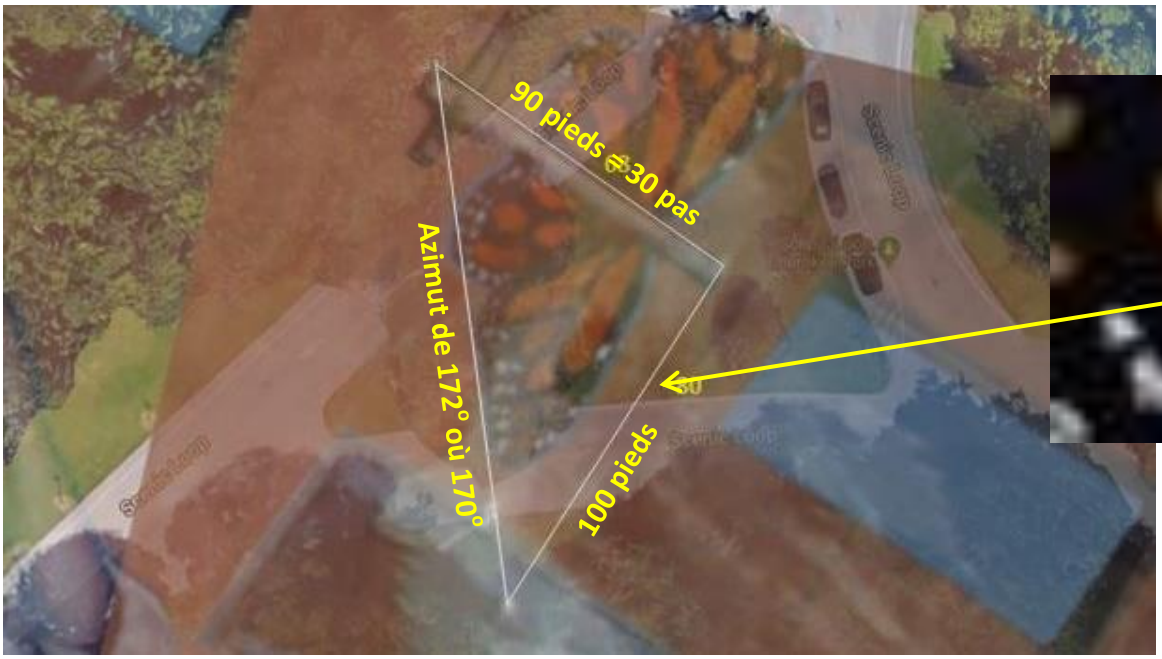
90 pieds = 30 pas
Azimut de 172° où 170°
100 pieds

68
80

Trace de pas
et le chiffre 8
(foot)


100 ‘ = 100 pieds

44 pas = 132 pieds

Le trou dans le pilier central 1 et le bout de la branche arrive au même endroit. La base du monument et la base du bâtiment arrive aussi ensemble. La base du poteau noir dans la fenêtre central arrive avec la base du pilier central tout en pointant le trou du haut avec la branche. Les piliers secondaires (2 et 3) de gauche et de droite du pilier central et leur s angles passent parfaitement entre les 2 fenêtres de chaque côté de la fenêtre du centre. Les piliers (4 et 5) arrivent avec les coins supérieurs du bâtiment.

The hole in the central pillar 1 and the end of the branch arrives at the same place. The base of the monument and the base of the building also come together. The base of the black post in the central window arrives with the base of the central pillar while pointing the top hole with the branch. The secondary pillars (2 and 3) on the left and right of the central pillar and their angles pass perfectly between the 2 windows on each side of the center window.

The pillars (4 and 5) arrive with the upper corners of the building.